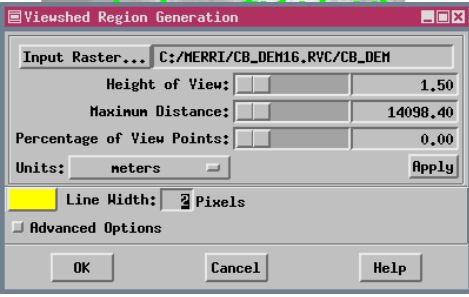


# Viewshed Regions

**Point Selected**      **Region Generated**      **Soils Extracted**

<30 sec



**Viewshed Region Generation**

Input Raster... C:/MERRI/CB\_DEM16,RVC/CB\_DEM

Height of View: 1.50

Maximum Distance: 14098.40

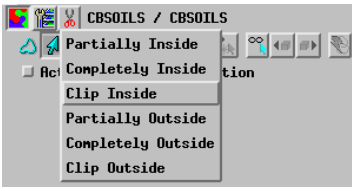
Percentage of View Points: 0.00

Units: meters

Line Width: 2 Pixels

Advanced Options

OK Cancel Help



**CBSOILS / CBSOILS**

Partially Inside

Clip Inside

Partially Outside

Completely Outside

Clip Outside

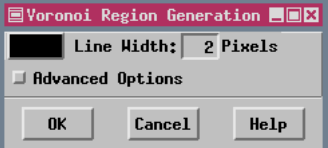
Active Element Information

Polygon Fitting... Buffer Zone... Viewshed... Voronoi Regions... Basin... Raster Cells... Texture Growth... Cluster...

# Voronoi Regions

**Points Selected**      **Region Generated**      **Soils Extracted**

~1 sec

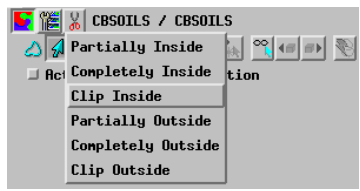


**Voronoi Region Generation**

Line Width: 2 Pixels

Advanced Options

OK Cancel Help



**CBSOILS / CBSOILS**

Partially Inside

Clip Inside

Partially Outside

Completely Outside

Clip Outside

Active Element Information

Polygon Fitting... Buffer Zone... Viewshed... Voronoi Regions... Basin... Raster Cells... Texture Growth... Cluster...